

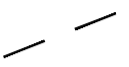





Notes

1. Do not scale from this drawing, use annotated dimensions only
2. Dimensions are approximate from OS Maps. These have not been verified on site or from a topographical survey. Values are a rough guide only
3. This map is reproduced from Ordnance Survey material with the permission of Ordnance Survey on behalf of the Controller of Her Majesty's Stationery Office © Crown copyright. Unauthorised reproduction infringes Crown copyright and may lead to prosecution or civil proceedings. Leicester City Council Licence 100019264. (2020)

-  Existing bus lane to remain
-  Proposed 3m wide bus lane
-  Proposed road marking
-  Existing road marking to remain
-  Existing road marking to be removed



Revision	Amendment	Date

Leicester  City Council
 Planning, Development & Transportation

CLIENT
 Transforming Cities

TITLE
 Melton Road
 Sheet 3 of 5
 Troon Way Junction

DRAWING No.	REV	SCALE
N116464C/CAT/0003	-	1:500
DRAWN BY	VKB	DATE
CHECKED	PG	SIZE
ACAD FILE	UPRN	